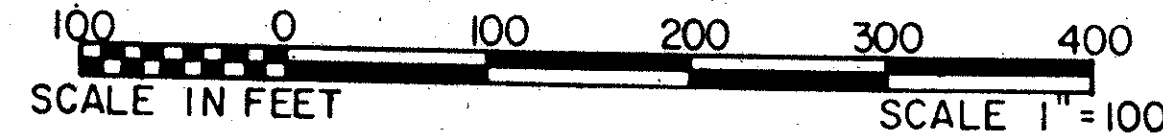


BOCA WEST P.U.D. MASTER PLAT 1

IN SECTIONS 9, AND 16, TOWNSHIP 47 SOUTH, RANGE 42 EAST

PALM BEACH COUNTY, FLORIDA
IN 10 SHEETS - SHEET NO. 5

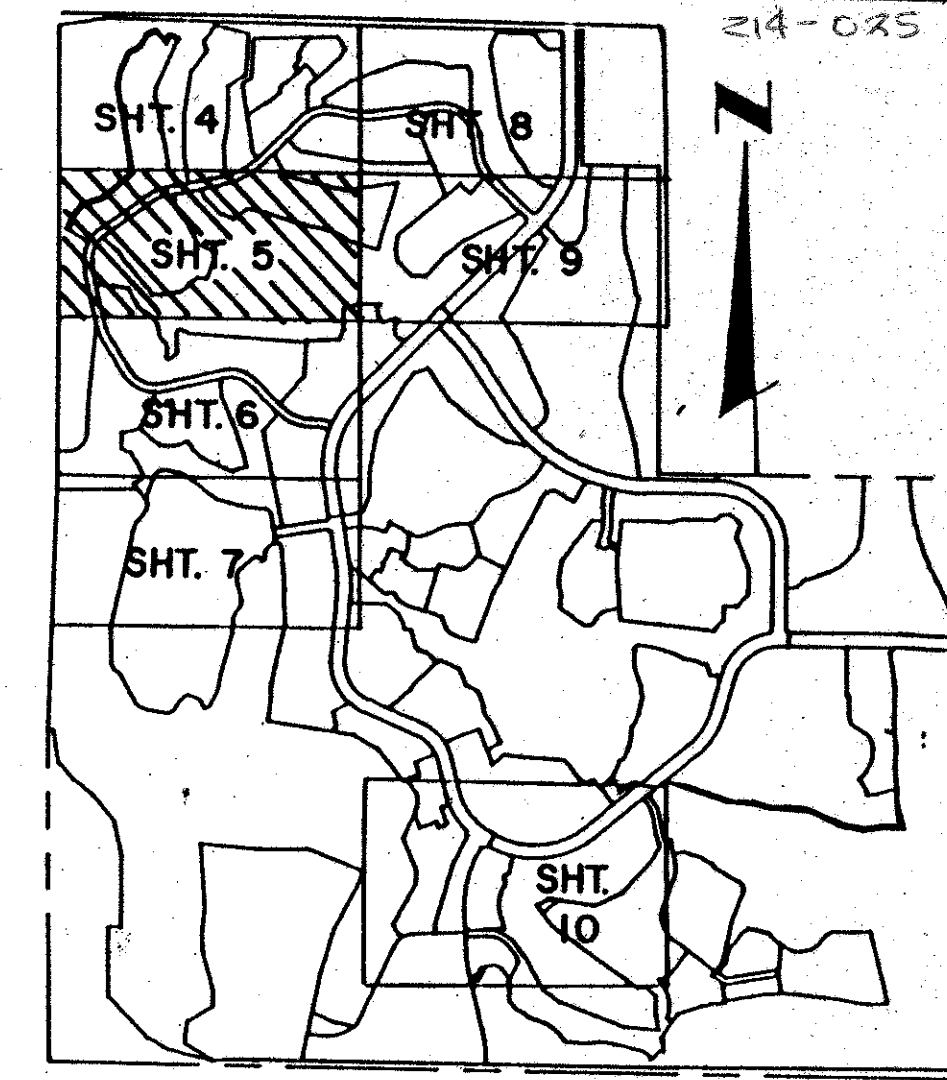
GEE & JENSON
ENGINEERS - ARCHITECTS - PLANNERS, INC.
WEST PALM BEACH, FLORIDA
FEBRUARY 1989



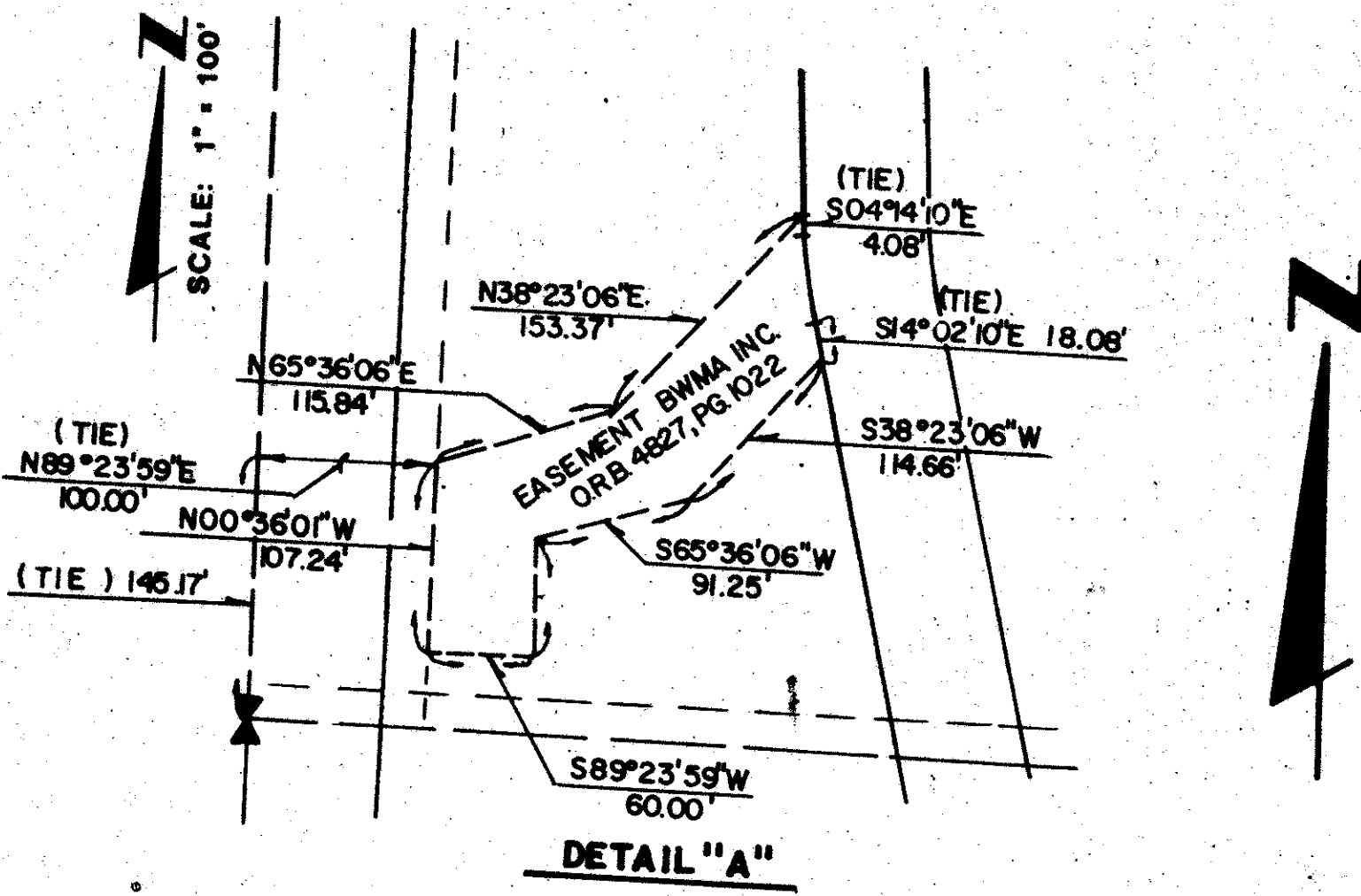
Note • Denotes P.R.M. #2539, unless noted otherwise

200

STATE OF FLORIDA
COUNTY OF PALM BEACH
This plat was filed for
record at _____ M. this _____ day
of _____ 1990, and duly
recorded in Plat Book No. _____
on Pages _____ thru _____
JOHN B. DUNKLE
Clerk Circuit Court
By: _____ D.C.

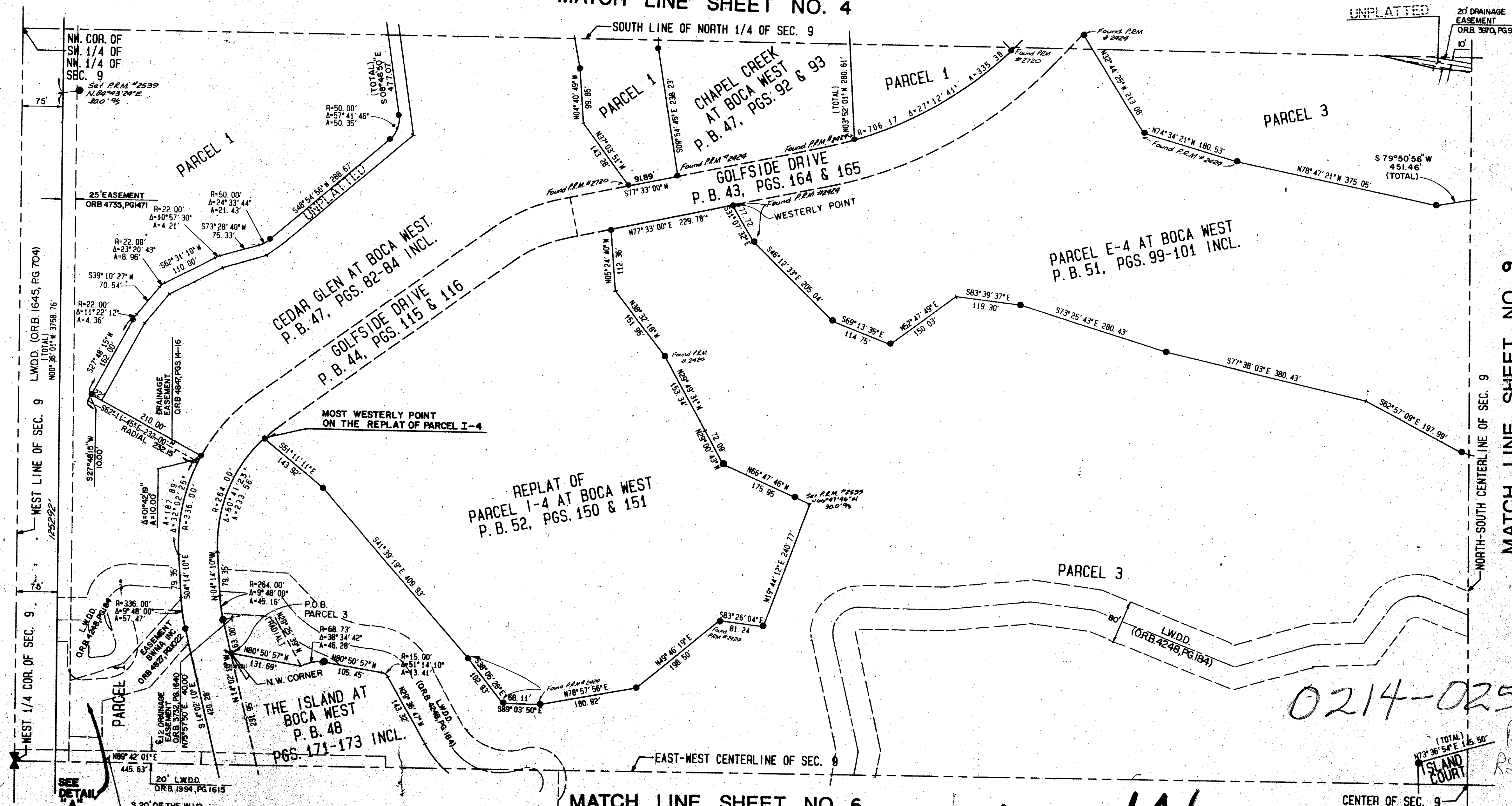


KEY MAP



DETAIL "A"

MATCH LINE SHEET NO. 4



MATCH LINE SHEET NO. 6

MATCH LINE SHEET NO. 9

0214-025

ISLAND COURT
Pet 87-7
RS PUD

BOCA WEST 64/200

TAZ 607

SUBDIVISION #
BOOK 64
PAGE 200
FLOOD ZONE B
FLOOD MAP # 2308
QUAD # 53
ZONING # RS
ZIP CODE 33434
PUD NAME BOCA WEST PUD, MASTER PLAT 1

COMPUTED
DRAWN
CHECKED
COMMENTS
APPROVED
REVISION

W.J.T.
D.C.B.
J.H.D.
J.H.D.